





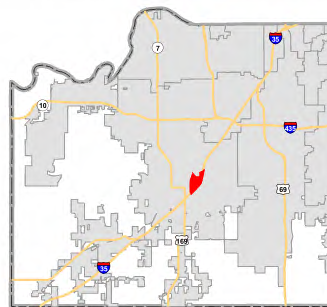


0 630 1,260 1,890 2,520 Feet

-  PRECINCTS
-  USD MEMBER DISTRICT
-  DRAINAGE DISTRICT
-  WATER ONE SERVICE AREA
-  CITY BOUNDARY
-  RAILROADS



Date: 9/5/2024

D103

Olathe 1-03