





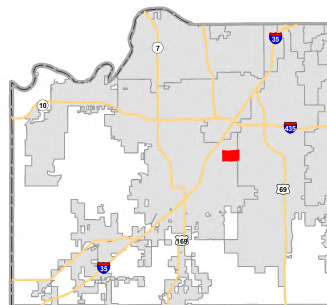


0 460 920 1,380 1,840 Feet

-  PRECINCTS
-  USD MEMBER DISTRICT
-  DRAINAGE DISTRICT
-  WATER ONE SERVICE AREA
-  CITY BOUNDARY
-  RAILROADS



Date: 9/5/2024

D409

Olathe 4-09